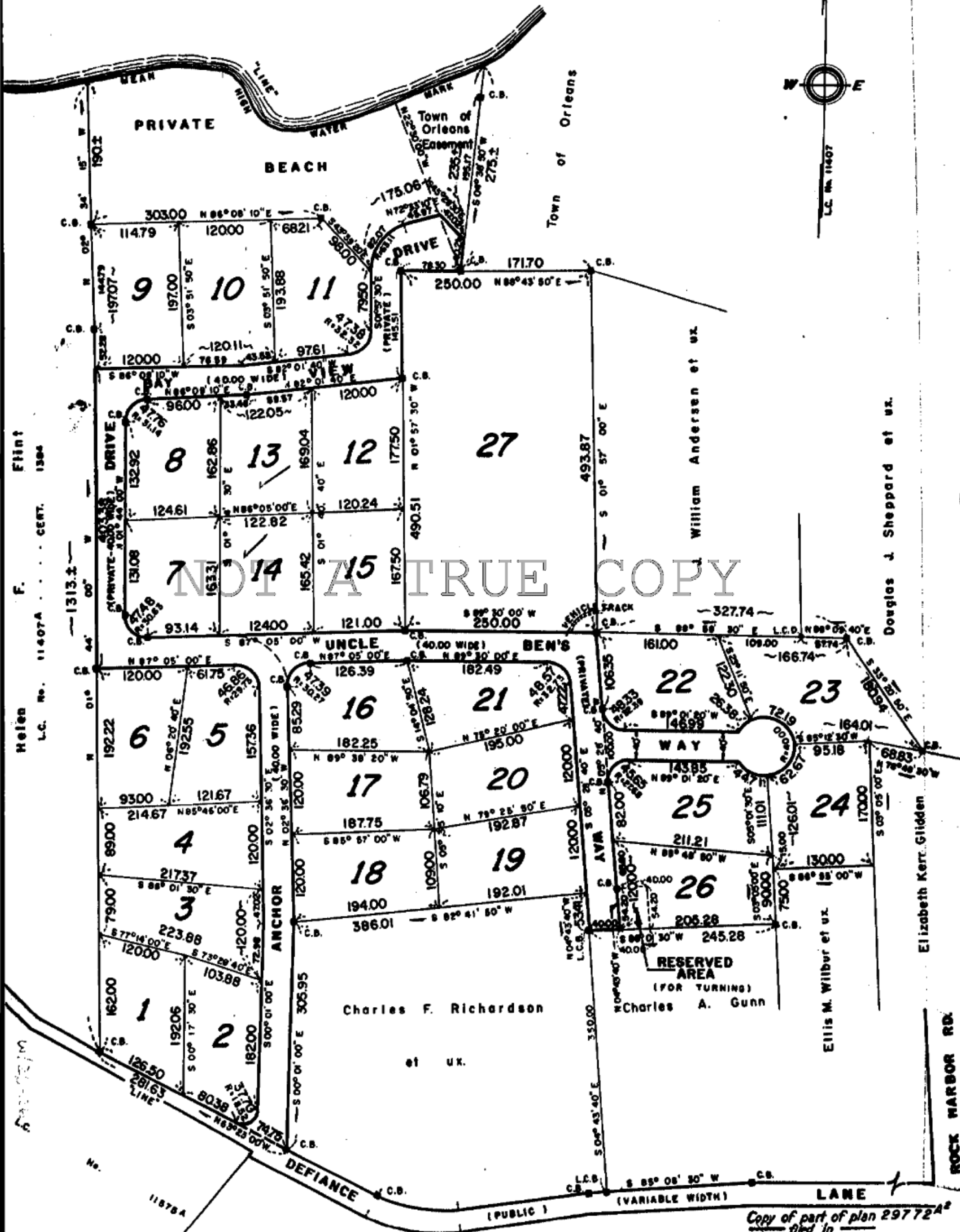


PLAN OF LAND IN ORLEANS
 Arthur L. Sparrow Co., Engineers
 August 1960

29772A

CAPE COD BAY



NOT A TRUE COPY

Copy of part of plan 29772A
 filed in
LAND REGISTRATION OFFICE
 October 6, 1960
 Scale of this plan 150 feet to an inch
 C.M. Anderson, Engineer for Court
 51 - H - 4

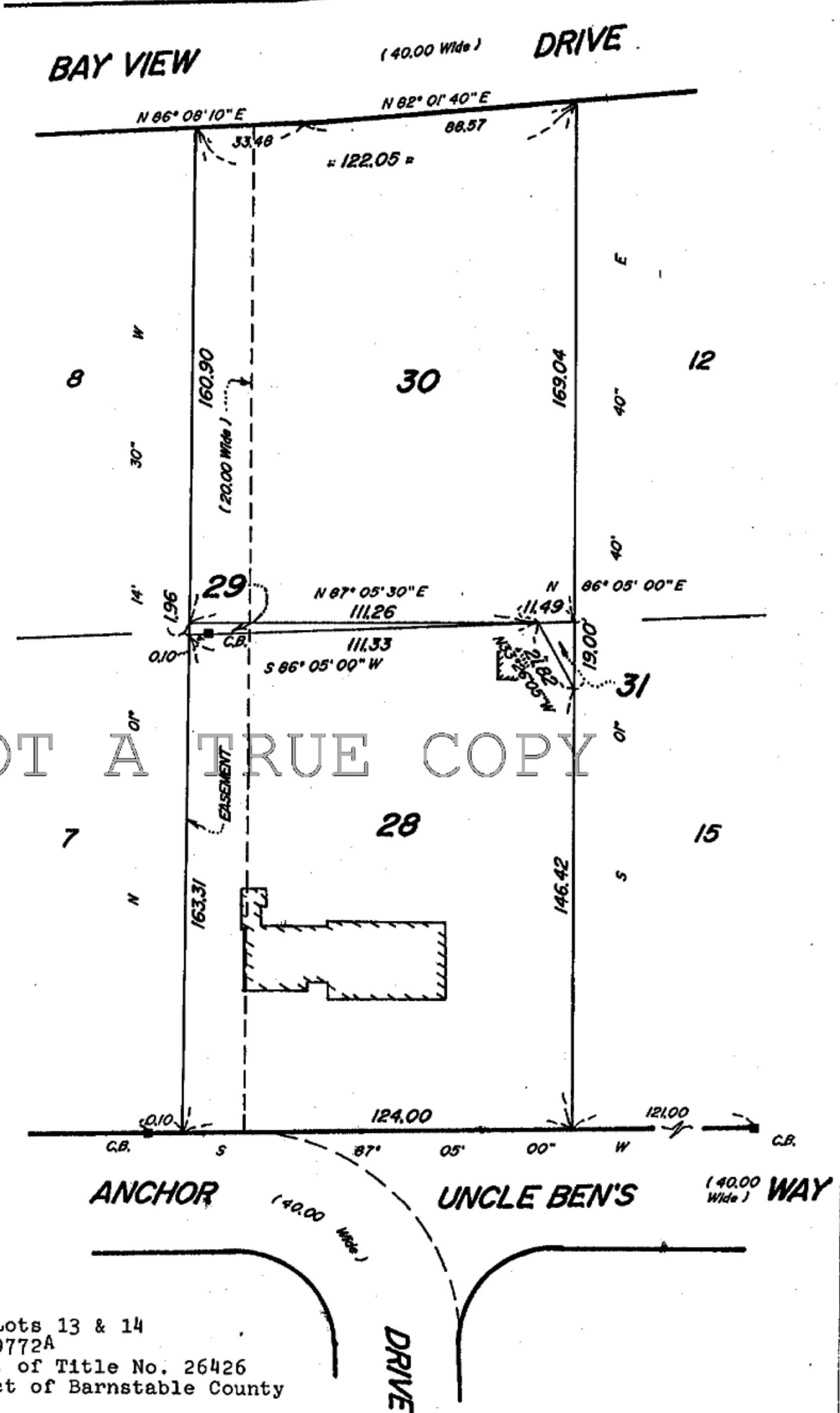
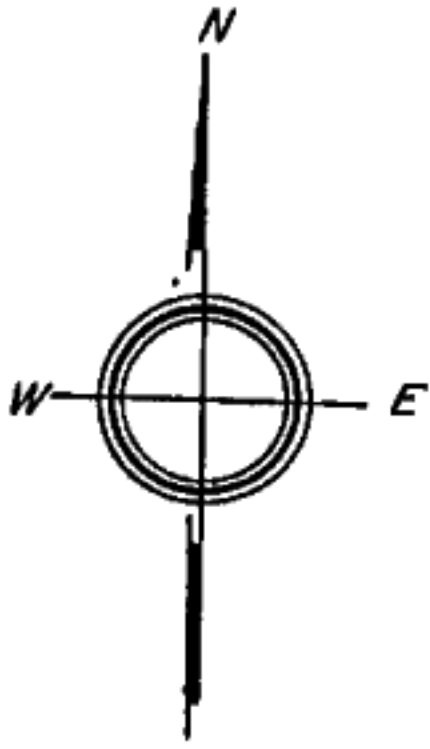
v) 077-21990

SUBDIVISION PLAN OF LAND IN ORLEANS

East Cape Engineering, Surveyors

May 25, 1988

29772 B



NOT A TRUE COPY

Subdivision of Lots 13 & 14
Shown on Plan 29772A
Filed with Cert. of Title No. 26426
Registry District of Barnstable County

Separate certificates of title may be issued for land
shown hereon as ... LOTS 28 THROUGH 31 ...
By the Court.

JAN. 13, 1989...

Jeanne M. Moloney
Deputy Recorder.

Copy of part of plan
— filed in —
LAND REGISTRATION OFFICE
JAN. 13, 1989
Scale of this plan 40 feet to an inch
Louis A. Moore, Engineer, for Court